

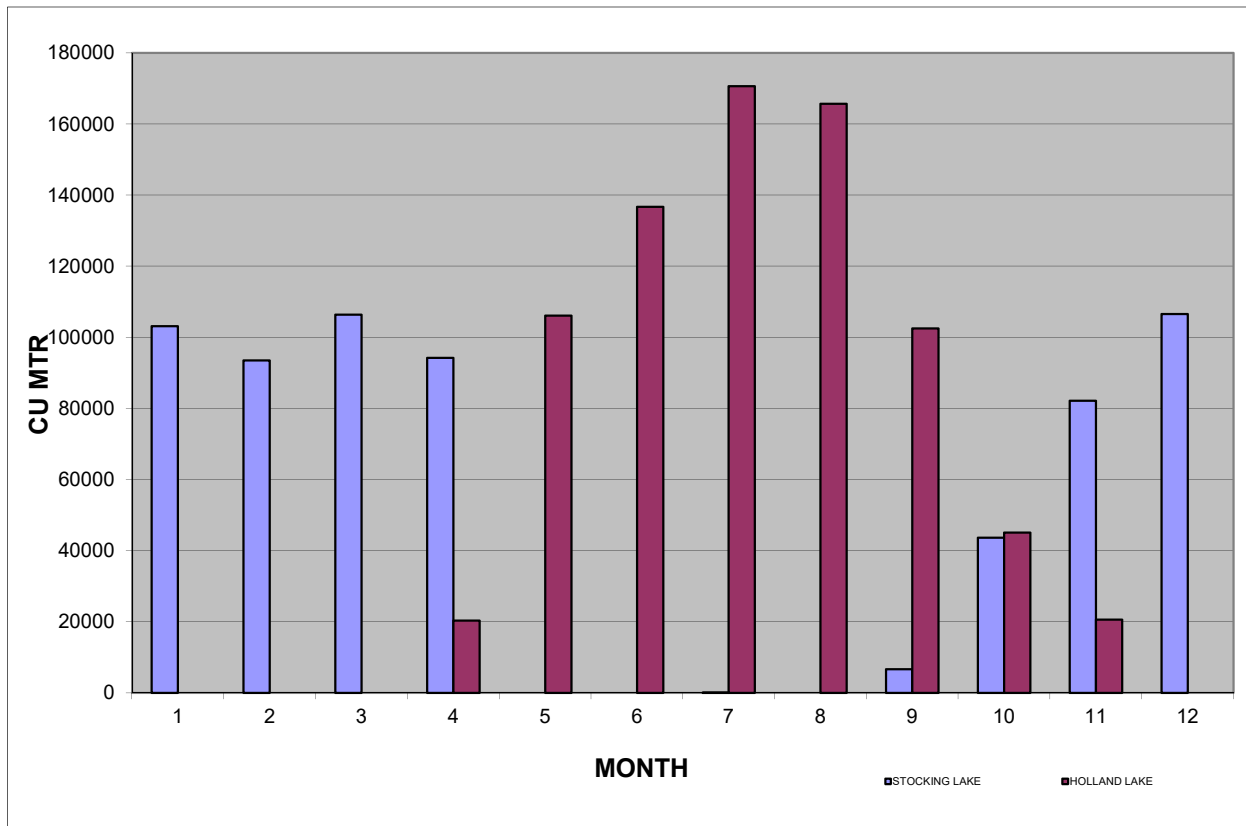
TOWN OF LADYSMITH - WATER USE

YEAR TO DATE: Dec 31, 2017

	STOCKING LAKE	HOLLAND LAKE	TOTAL WATER USED	CL2 USED SOUTH END	CL2 USED ARB RES	TOTAL CL2 USED
JAN	103131	0	103131	671	0	671
FEB	93554	0	93554	607	0	607
MAR	106419	0	106419	676	0	676
APR	94269	20320	114589	656	0	656
MAY	0	106142	106142	0	721	721
JUN	0	136751	136751	0	872	872
JUL	55	170688	170743	0	938	938
AUG	0	165690	165690	0	910	910
SEP	6650	102557	109207	0	628	628
OCT	43687	45064	88751	243	275	518
NOV	82180	20617	102797	465	162	627
DEC	106560	0	106560	625.5	0	625.5
TOTALS	636505	767829	1404334	3943.5	4506	8449.5
AVERAGE	53042	63986	117028			

0.453243317 0.546756683

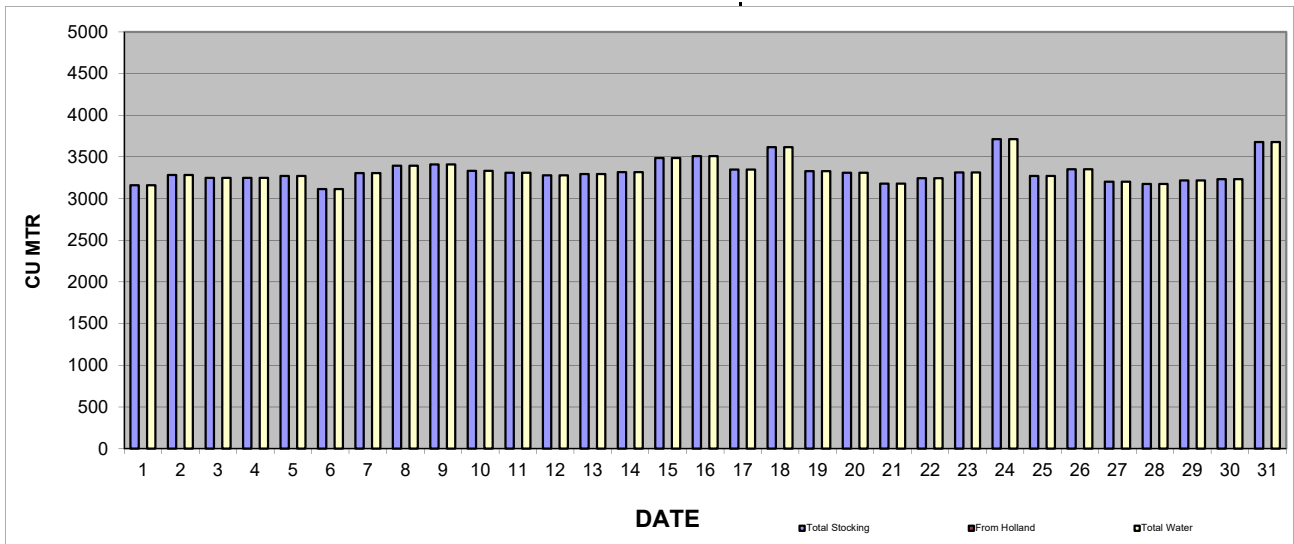
Average Daily Consumption 3847



TOWN OF LADYSMITH - WATER USE

DAILY REPORT FOR THE MONTH OF JANUARY 2017

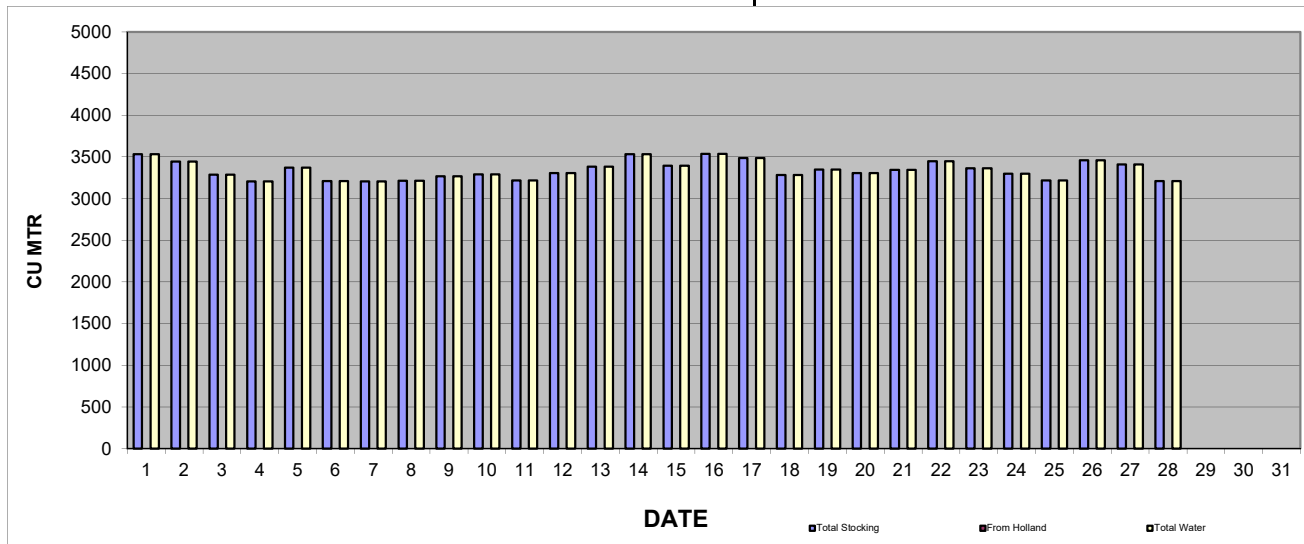
STOCKING LAKE							HOLLAND LAKE				
DATE	8" CONS (South)	TURB.	CL ₂ RES	CL ₂ lbs	To Arbutus	Total Stocking	From Holland	TURB.	CL ₂ RES ppm	CL ₂ lbs	Total Water
1		0.15	1.25	21	3159	3159	0				3159
2		0.15	1.13	21	3284	3284	0				3284
3		0.14	1.23	24	3249	3249	0				3249
4		0.14	1.08	25	3249	3249	0				3249
5		0.14	1.18	24	3272	3272	0				3272
6		0.14	1.10	18	3112	3112	0				3112
7		0.14	1.12	22	3304	3304	0				3304
8		0.15	1.11	20	3393	3393	0				3393
9		0.15	1.24	26	3410	3410	0				3410
10		0.15	1.20	25	3333	3333	0				3333
11		0.15	1.08	20	3309	3309	0				3309
12		0.15	1.10	20	3279	3279	0				3279
13		0.15	1.07	19	3293	3293	0				3293
14		0.15	1.04	19	3317	3317	0				3317
15		0.15	1.03	21	3485	3485	0				3485
16		0.15	1.18	25	3509	3509	0				3509
17		0.16	1.10	22	3349	3349	0				3349
18		0.17	1.12	21	3618	3618	0				3618
19		0.17	1.23	24	3327	3327	0				3327
20		0.23	1.13	18	3309	3309	0				3309
21		0.22	1.03	19	3178	3178	0				3178
22		0.16	1.05	25	3243	3243	0				3243
23		0.15	1.02	26	3312	3312	0				3312
24		0.17	1.20	29	3712	3712	0				3712
25		0.18	1.20	20	3270	3270	0				3270
26		0.19	1.13	20	3350	3350	0				3350
27		0.19	1.15	23	3203	3203	0				3203
28		0.2	1.15	26	3174	3174	0				3174
29		0.2	1.05	25	3219	3219	0				3219
30		0.21	1.19	23	3233	3233	0				3233
31		0.22	1.27		3677	3677	0				3677
TOTAL	0			671	103131	103131	0			0	103131
AVER.	0			22	3327	3327	0			0	3327



TOWN OF LADYSMITH - WATER USE

DAILY REPORT FOR THE MONTH OF FEBRUARY 2017

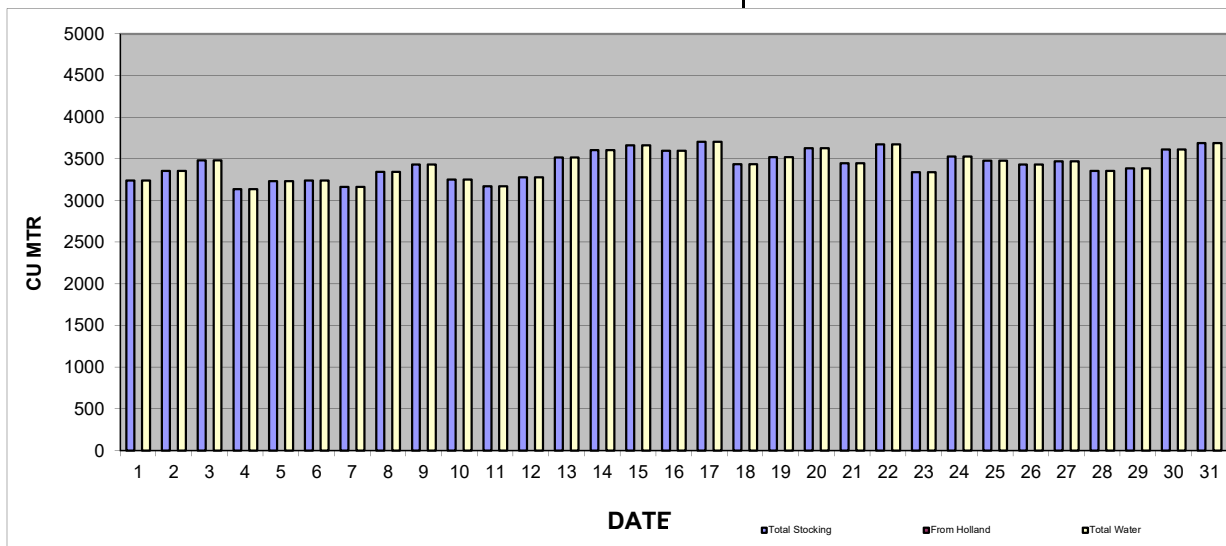
STOCKING LAKE							HOLLAND LAKE				
DATE	8" CONS (Stocking)	TURB.	CL ₂ RES ppm	CL ₂ lbs	From Stocking	Total Stocking	From Holland	TURB.	CL ₂ RES ppm	CL ₂ lbs	Total Water
1		0.23	1.26	25	3531	3531	0				3531
2		0.23	1.27	23	3442	3442	0				3442
3		0.24	1.27	25	3287	3287	0				3287
4		0.26	1.31	18	3205	3205	0				3205
5		0.23	1.25	26	3371	3371	0				3371
6		0.24	1.17	18	3209	3209	0				3209
7		0.25	1.09	25	3204	3204	0				3204
8		0.24	1.18	22	3212	3212	0				3212
9		0.1	1.18	21	3267	3267	0				3267
10		0.16	1.19	20	3291	3291	0				3291
11		0.1	1.13	22	3218	3218	0				3218
12		0.1	1.18	22	3304	3304	0				3304
13		0.09	1.16	22	3382	3382	0				3382
14		0.14	1.20	24	3534	3534	0				3534
15		0.11	1.18	19	3395	3395	0				3395
16		0.09	1.19	21	3535	3535	0				3535
17		0.09	1.20	20	3487	3487	0				3487
18		0.09	1.18	23	3281	3281	0				3281
19		0.09	1.20	22	3348	3348	0				3348
20		0.09	1.12	22	3305	3305	0				3305
21		0.09	1.20	19	3344	3344	0				3344
22		0.09	1.18	22	3447	3447	0				3447
23		0.09	1.23	20	3364	3364	0				3364
24		0.09	1.21	21	3297	3297	0				3297
25		0.09	1.20	22	3219	3219	0				3219
26		0.09	1.23	22	3458	3458	0				3458
27		0.09	1.25	20	3408	3408	0				3408
28		0.09	1.21	21	3209	3209	0				3209
29						0					0
30						0					0
31						0					0
TOTAL	0			607	93554	93554	0			0	93554
AVER	0			20	3018	3018	0			0	3018



TOWN OF LADYSMITH - WATER USE

DAILY REPORT FOR THE MONTH OF MARCH 2017

STOCKING LAKE							HOLLAND LAKE				
DATE	8" CONS (Stocking)	TURB.	CL ₂ RES ppm	CL ₂ lbs	From Stocking	Total Stocking	From Holland	TURB.	CL ₂ RES ppm	CL ₂ lbs	Total Water
1		0.1	1.26	22	3242	3242	0				3242
2		0.19	1.25	25	3356	3356	0				3356
3		0.1	1.19	24	3484	3484	0				3484
4		0.1	1.24	22	3136	3136	0				3136
5		0.1	1.19	22	3234	3234	0				3234
6		0.1	1.23	22	3239	3239	0				3239
7		0.1	1.23	18	3162	3162	0				3162
8		0.1	1.26	21	3345	3345	0				3345
9		0.35	1.16	21	3434	3434	0				3434
10		0.11	1.13	21	3251	3251	0				3251
11		0.11	1.04	18	3170	3170	0				3170
12		0.11	1.08	24	3280	3280	0				3280
13		0.13	1.15	24	3516	3516	0				3516
14		0.12	1.09	22	3606	3606	0				3606
15		0.19	1.17	19	3663	3663	0				3663
16		0.11	1.15	20	3597	3597	0				3597
17		0.12	1.16	23	3706	3706	0				3706
18		0.14	1.12	20	3435	3435	0				3435
19		0.13	1.18	22	3520	3520	0				3520
20		0.14	1.14	28	3627	3627	0				3627
21		0.13	1.07	16	3446	3446	0				3446
22		0.14	1.11	25	3675	3675	0				3675
23		0.14	1.10	18	3341	3341	0				3341
24		0.16	1.13	22	3530	3530	0				3530
25		0.17	1.13	21	3477	3477	0				3477
26		0.16	1.13	22	3431	3431	0				3431
27		0.16	1.16	26	3470	3470	0				3470
28		0.17	1.16	20	3357	3357	0				3357
29		0.18	1.16	25	3386	3386	0				3386
30		0.18	1.20	21	3613	3613	0				3613
31		0.19	1.21	22	3690	3690	0				3690
TOTAL	0			676	106419	106419	0			0	106419
AVER.	0			22	3433	3433	0			0	3433

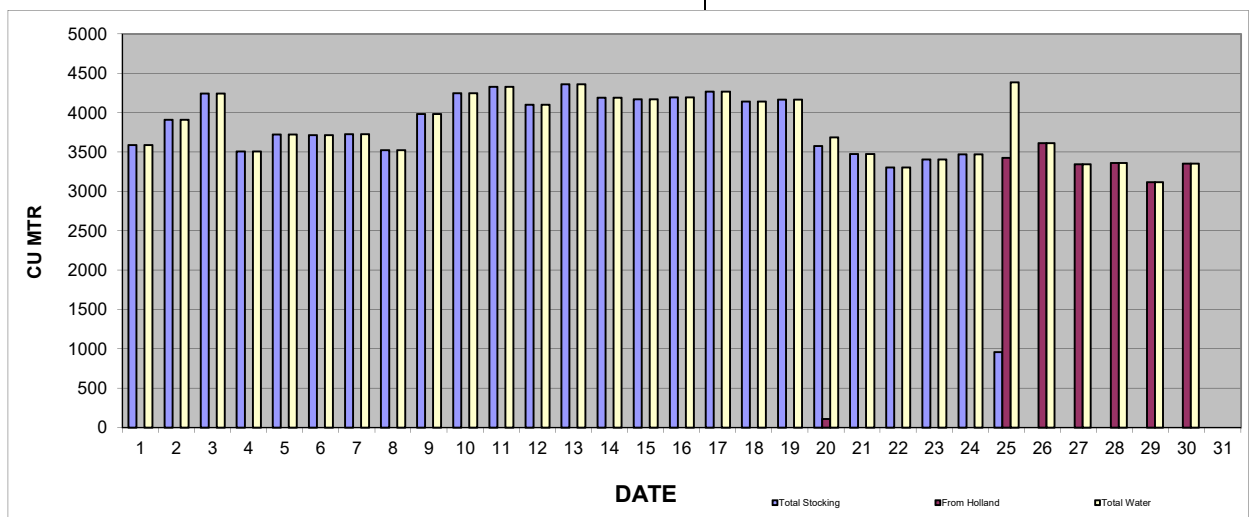


TOWN OF LADYSMITH - WATER USE

DAILY REPORT FOR THE MONTH OF APRIL 2017

STOCKING LAKE							HOLLAND LAKE				
DATE	8" CONS (Stocking)	TURB.	CL ₂ RES	CL ₂ lbs	From Stocking	Total Stocking	From Holland	TURB.	CL ₂ RES ppm	CL ₂ lbs	Total Water
1		0.2	1.11	24	3589	3589	0				3589
2		0.21	1.16	26	3911	3911	0				3911
3		0.24	1.26	26	4241	4241	0				4241
4		0.24	1.16	19	3507	3507	0				3507
5		0.29	1.09	22	3722	3722	0				3722
6		0.24	1.14	23	3715	3715	0				3715
7		0.24	1.14	21	3727	3727	0				3727
8		0.29	1.13	14	3525	3525	0				3525
9		0.34	1.13	24	3984	3984	0				3984
10		0.31	1.20	24	4245	4245	0				4245
11		0.32	1.22	26	4327	4327	0				4327
12		0.33	1.28	26	4099	4099	0				4099
13		0.33	1.29	23	4362	4362	0				4362
14		0.34	1.21	25	4191	4191	0				4191
15		0.35	1.23	25	4171	4171	0				4171
16		0.36	1.16	21	4193	4193	0				4193
17		0.36	1.20	25	4269	4269	0				4269
18		0.4	1.16	22	4140	4140	0				4140
19		0.4	1.04	17	4167	4167	0				4167
20		0.45	1.08	23	3576	3576	108				3684
21		0.11	1.13	21	3473	3473	0				3473
22		0.09	1.12	21	3303	3303	0				3303
23		0.1	1.15	22	3405	3405	0				3405
24		0.1	1.17	19	3469	3469	0				3469
25			1.25	23	958	958	3426	0.110			4384
26			1.14	23	0	0	3611	0.130			3611
27			1.22	18	0	0	3346	0.100			3346
28			1.28	23	0	0	3360	0.100			3360
29			1.16	19	0	0	3118	0.100			3118
30			1.12	11	0	0	3351	0.130			3351
31						0					0

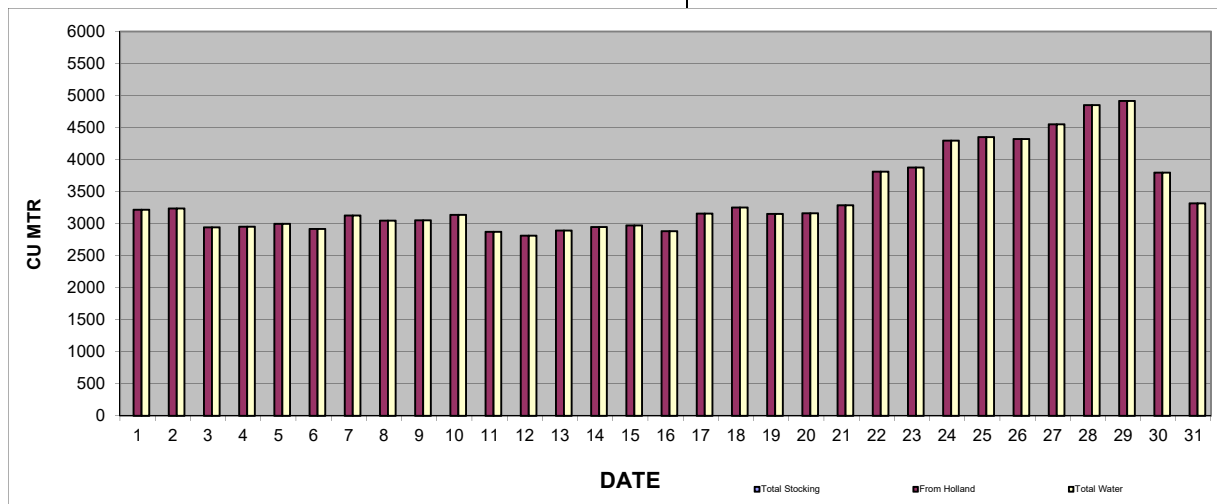
TOTAL	0			656	94269	94269	20320			0	114589
AVER.	0			21	3041	3041	655			0	3696



TOWN OF LADYSMITH - WATER USE

DAILY REPORT FOR THE MONTH OF MAY 2017

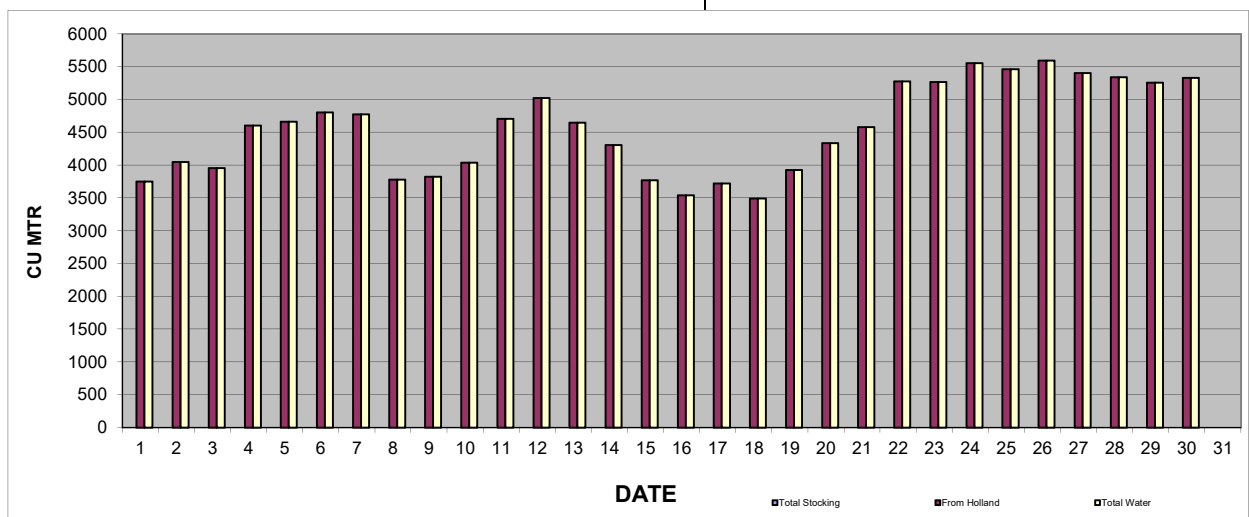
STOCKING LAKE						HOLLAND LAKE					
DATE	8" CONS (Stocking)	TURB.	CL ₂ RES	CL ₂ lbs	From Stocking	Total Stocking	From Holland	TURB.	CL ₂ RES ppm	CL ₂ lbs	Total Water
1					0	0	3220	0.150	1.17	28	3220
2					0	0	3240	0.160	1.20	21	3240
3					0	0	2944	0.270	1.14	20	2944
4					0	0	2954	0.300	1.09	18	2954
5					0	0	3000	0.350	0.99	18	3000
6					0	0	2916	0.240	0.74	20	2916
7					0	0	3128	0.260	0.81	20	3128
8					0	0	3049	0.250	1.03	22	3049
9					0	0	3053	0.240	1.08	19	3053
10					0	0	3139	0.460	1.08	18	3139
11					0	0	2873	0.460	1.03	19	2873
12					0	0	2813	0.220	0.98	18	2813
13					0	0	2894	0.190	0.90	22	2894
14					0	0	2946	0.160	1.00	17	2946
15					0	0	2971	0.170	1.01	18	2971
16					0	0	2885	0.270	1.03	22	2885
17					0	0	3160	0.170	0.91	23	3160
18					0	0	3253	0.160	0.98	21	3253
19					0	0	3155	0.170	0.98	23	3155
20					0	0	3165	0.170	1.00	22	3165
21					0	0	3287	0.180	1.01	22	3287
22					0	0	3813	0.170	1.02	30	3813
23					0	0	3879	0.220	1.13	28	3879
24					0	0	4296	0.180	1.13	28	4296
25					0	0	4354	0.270	1.23	27	4354
26					0	0	4320	0.300	1.15	26	4320
27					0	0	4551	0.410	1.16	32	4551
28					0	0	4853	0.580	1.15	38	4853
29					0	0	4915	0.130	1.11	37	4915
30					0	0	3797	0.160	1.17	20	3797
31					0	0	3319	0.160	0.96	24	3319
TOTAL	0			0	0	0	106142			721	106142
AVER.	0			0	0	0	3424			23	3424



TOWN OF LADYSMITH - WATER USE

DAILY REPORT FOR THE MONTH OF JUNE 2017

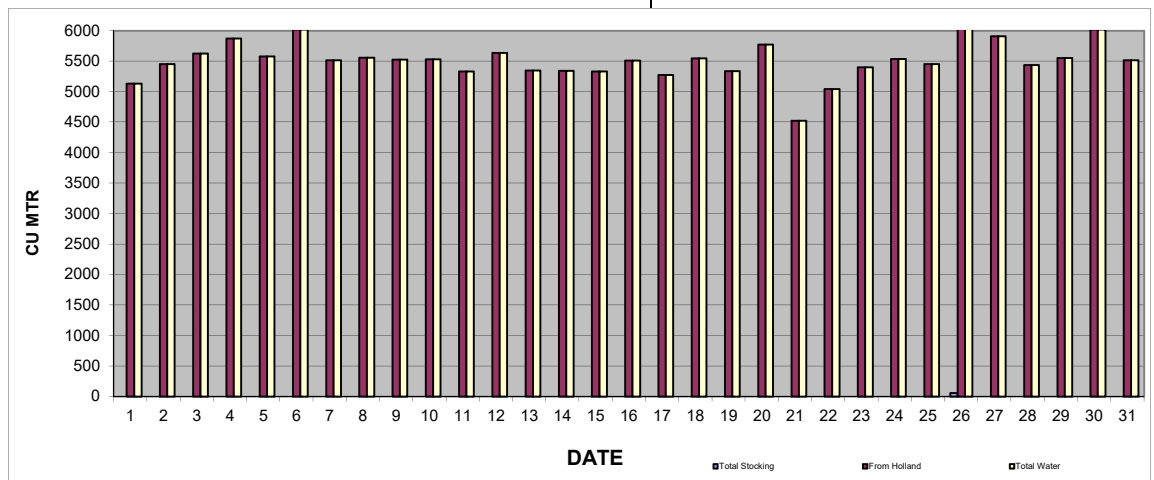
STOCKING LAKE							HOLLAND LAKE				
DATE	8" CONS (Stocking)	TURB.	CL ₂ RES	CL ₂ lbs	From Stocking	Total Stocking	From Holland	TURB.	CL ₂ RES ppm	CL ₂ lbs	Total Water
1					0	0	3749	0.170	1.05	27	3749
2					0	0	4045	0.130	1.10	27	4045
3					0	0	3953	0.110	1.13	30	3953
4					0	0	4602	0.100	1.17	31	4602
5					0	0	4660	0.110	1.35	36	4660
6					0	0	4803	0.090	1.36	31	4803
7					0	0	4772	0.110	1.36	32	4772
8					0	0	3780	0.140	1.31	22	3780
9					0	0	3825	0.160	1.03	24	3825
10					0	0	4039	0.090	1.06	30	4039
11					0	0	4708	0.090	1.10	31	4708
12					0	0	5022	0.160	1.17	35	5022
13					0	0	4646	0.150	1.03	24	4646
14					0	0	4308	0.170	0.94	28	4308
15					0	0	3769	0.210	1.20	10	3769
16					0	0	3539	0.370	0.94	25	3539
17					0	0	3720	0.130	0.94	21	3720
18					0	0	3491	0.120	1.01	23	3491
19					0	0	3924	0.140	1.19	22	3924
20					0	0	4336	0.150	1.13	24	4336
21					0	0	4577	0.080	1.19	27	4577
22					0	0	5275	0.060	1.23	33	5275
23					0	0	5266	0.060	1.39	25	5266
24					0	0	5553	0.070	1.35	42	5553
25					0	0	5464	0.060	1.27	45	5464
26					0	0	5593	0.080	1.11	37	5593
27					0	0	5405	0.080	1.12	36	5405
28					0	0	5338	0.090	1.21	34	5338
29					0	0	5257	0.090	1.07	31	5257
30					0	0	5332	0.110	1.12	29	5332
31					0	0					0
TOTAL	0			0	0	0	136751			872	136751
AVER.	0			0	0	0	4411			28	4411



TOWN OF LADYSMITH - WATER USE

DAILY REPORT FOR THE MONTH OF JULY 2017

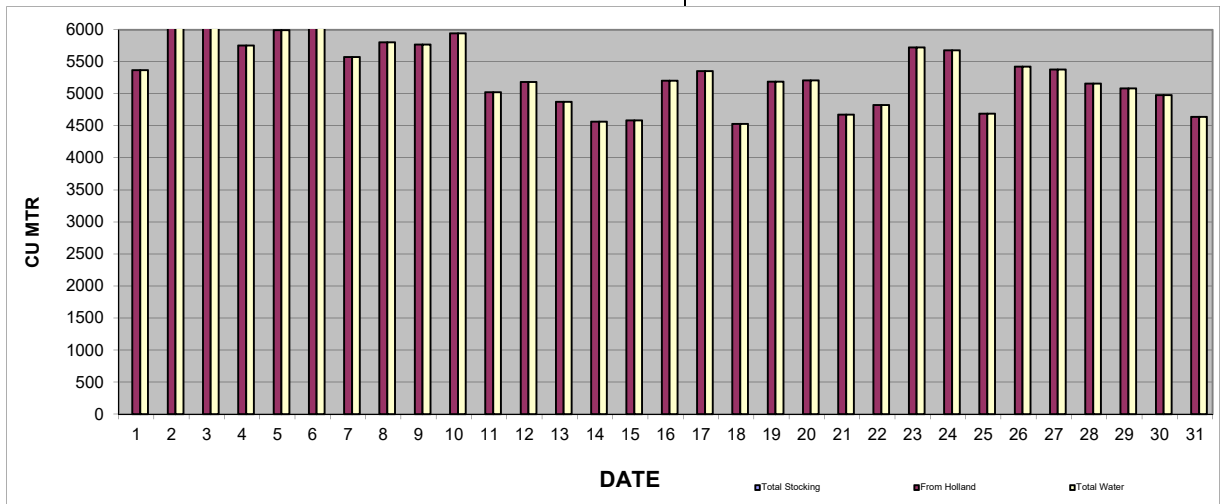
STOCKING LAKE							HOLLAND LAKE				
DATE	8" CONS (Stocking)	TURB.	CL ₂ RES	CL ₂ lbs	From Stocking	Total Stocking	From Holland	TURB.	CL ₂ RES ppm	CL ₂ lbs	Total Water
1					0	0	5135	0.140		28	5135
2					0	0	5451	0.140	1.02	27	5451
3					0	0	5624	0.220	0.99	37	5624
4					0	0	5873	0.180	0.97	33	5873
5					0	0	5577	0.200	1.12	28	5577
6					0	0	6018	0.230	0.97	37	6018
7					0	0	5514	0.280	0.96	31	5514
8					0	0	5559	0.270	1.01	33	5559
9					0	0	5526	0.180	0.96	34	5526
10					0	0	5533	0.170	1.05	37	5533
11					0	0	5332	0.180	0.97	30	5332
12					0	0	5634	0.180	1.05	29	5634
13					0	0	5347	0.110	1.10	22	5347
14					0	0	5342	0.100	1.12	26	5342
15					0	0	5333	0.110	1.02	27	5333
16					0	0	5512	0.120	1.05	25	5512
17					0	0	5274	0.100	1.04	28	5274
18					0	0	5549	0.090	1.15	33	5549
19					0	0	5337	0.070	0.97	28	5337
20					0	0	5772	0.070	1.03		5772
21					0	0	4522	0.090	1.17	29	4522
22					0	0	5042	0.140	1.17	31	5042
23					0	0	5401	0.140	1.15	37	5401
24					0	0	5536	0.110	1.01	38	5536
25					0	0	5451	0.120	1.01	29	5451
26					55	55	6061	0.130	1.09	38	6116
27					0	0	5909	0.150	0.99	34	5909
28					0	0	5435	0.140	1.07	24	5435
29					0	0	5551	0.130	1.09	35	5551
30					0	0	6021	0.110	1.05	35	6021
31					0	0	5517	0.110	0.98	35	5517
TOTAL	0			0	55	55	170688			938	170743
AVER	0			0	2	2	5506			30	5508



TOWN OF LADYSMITH - WATER USE

DAILY REPORT FOR THE MONTH OF AUGUST 2017

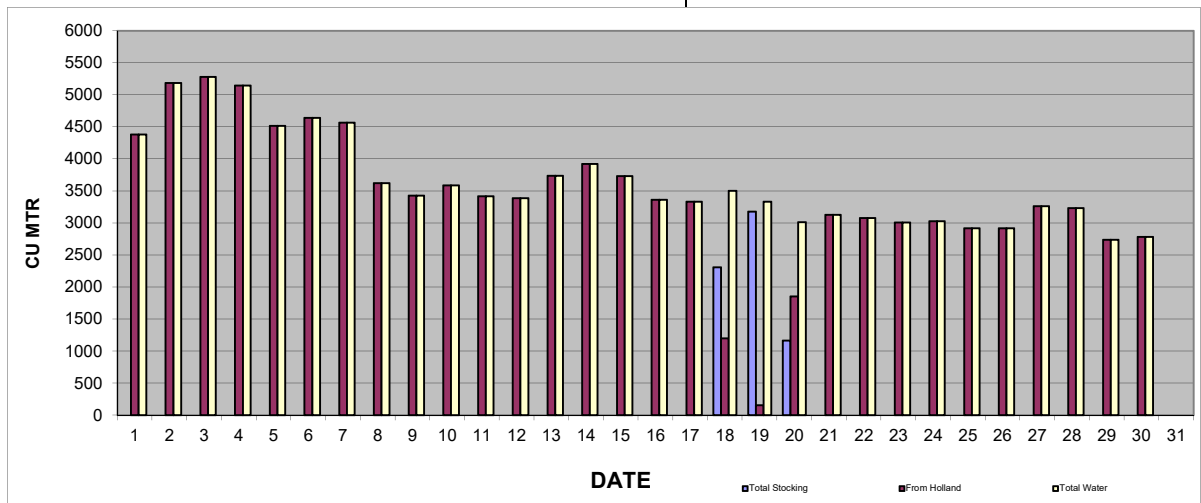
STOCKING LAKE						HOLLAND LAKE					
DATE	8" CONS (Stocking)	TURB.	CL ₂ RES	CL ₂ lbs	From Stocking	Total Stocking	From Holland	TURB.	CL ₂ RES ppm	CL ₂ lbs	Total Water
1					0	0	5373	0.110	1.08	34	5373
2					0	0	6274	0.130	0.98	38	6274
3					0	0	6803	0.100		36	6803
4					0	0	5757	0.100	0.98	35	5757
5					0	0	5998	0.110	1.02	25	5998
6					0	0	6350	0.140		33	6350
7					0	0	5577	0.130	0.99	36	5577
8					0	0	5807	0.100	1.02	36	5807
9					0	0	5771	0.120	1.00	31	5771
10					0	0	5947	0.100		30	5947
11					0	0	5028	0.110	0.99	31	5028
12					0	0	5186	0.110	0.93	29	5186
13					0	0	4877	0.120	0.95	32	4877
14					0	0	4566	0.130		19	4566
15					0	0	4589	0.140	1.22	29	4589
16					0	0	5206	0.130	1.26	36	5206
17					0	0	5355	0.150	1.26	34	5355
18					0	0	4532	0.160	1.15	25	4532
19					0	0	5190	0.200	1.14	31	5190
20					0	0	5211	0.200		32	5211
21					0	0	4678	0.260	1.16	28	4678
22					0	0	4829	0.350	1.13	28	4829
23					0	0	5726	0.080	1.16	36	5726
24					0	0	5682	0.070	1.23	36	5682
25					0	0	4694	0.060	1.17	32	4694
26					0	0	5427	0.060	1.21		5427
27					0	0	5384	0.070	1.22	21	5384
28					0	0	5164	0.060	1.21	25	5164
29					0	0	5087	0.060	1.19	25	5087
30					0	0	4981	0.070	1.10	23	4981
31					0	0	4641	0.100	1.10	24	4641
TOTAL	0			0	0	0	165690			910	165690
AVER.	0			0	0	0	5345			29	5345



TOWN OF LADYSMITH - WATER USE

DAILY REPORT FOR THE MONTH OF SEPTEMBER 2017

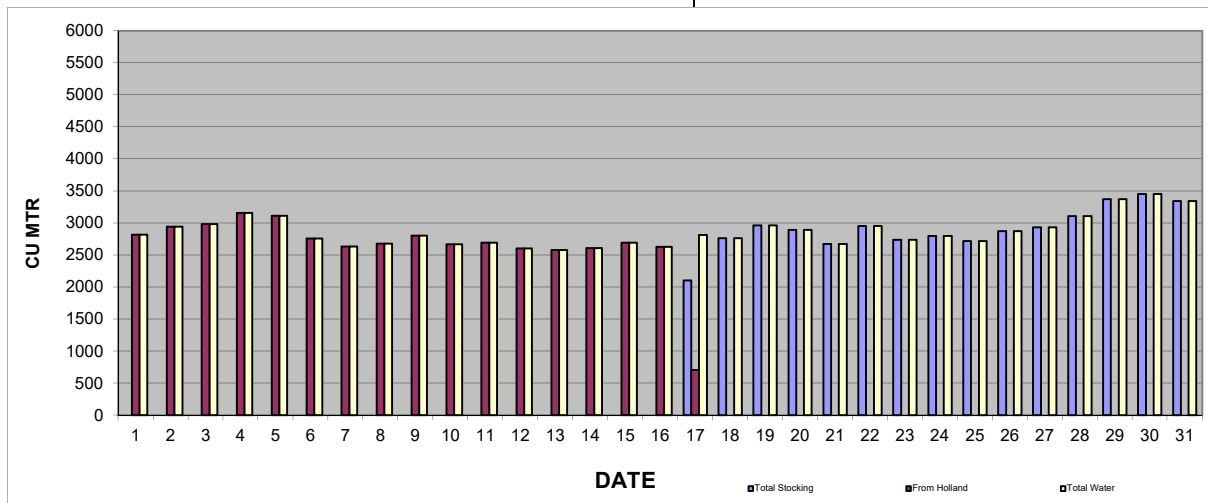
STOCKING LAKE							HOLLAND LAKE				
DATE	8" CONS (Stocking)	TURB.	CL ₂ RES	CL ₂ lbs	From Stocking	Total Stocking	From Holland	TURB.	CL ₂ RES ppm	CL ₂ lbs	Total Water
1					0	0	4382	0.110	1.16	27	4382
2					0	0	5188	0.090	1.07	29	5188
3					0	0	5282	0.100	1.09	31	5282
4					0	0	5146	0.090	1.04	35	5146
5					0	0	4515	0.120	1.12	26	4515
6					0	0	4643	0.100	1.12	30	4643
7					0	0	4567	0.090	1.14	25	4567
8					0	0	3621	0.100	1.10	21	3621
9					0	0	3428	0.120	0.86	21	3428
10					0	0	3590	0.110	0.82	22	3590
11					0	0	3419	0.100	1.08	24	3419
12					0	0	3388	0.110	1.12	19	3388
13					0	0	3736	0.130	1.16	22	3736
14					0	0	3921	0.120	1.20	22	3921
15					0	0	3735	0.080	1.27	21	3735
16					0	0	3362	0.110		17	3362
17					0	0	3335	0.090	1.10	18	3335
18					2308	2308	1197	0.130	1.18	16	3505
19					3180	3180	155	0.240	1.04	17	3335
20					1162	1162	1853	0.220	1.08	14	3015
21					0	0	3127	0.180	1.11	18	3127
22					0	0	3079	0.140	1.21	18	3079
23					0	0	3009	0.170	1.26	13	3009
24					0	0	3030	0.100	1.25	19	3030
25					0	0	2917	0.120	1.25	16	2917
26					0	0	2919	0.100	1.23	18	2919
27					0	0	3262	0.100	1.22	14	3262
28					0	0	3231	0.120	1.23	19	3231
29					0	0	2736	0.120	1.21	18	2736
30					0	0	2784	0.120	1.06	18	2784
31					0	0					0
TOTAL	0				6650	6650	102557			628	109207
AVER	0				215	215	3308			20	3523



TOWN OF LADYSMITH - WATER USE

DAILY REPORT FOR THE MONTH OF OCTOBER 2017

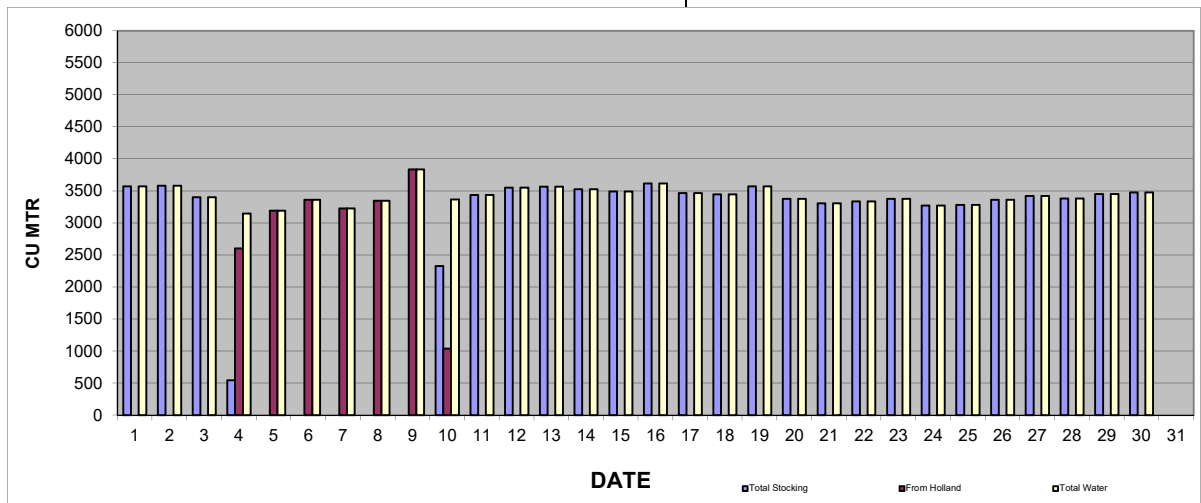
STOCKING LAKE							HOLLAND LAKE				
DATE	8" CONS (Stocking)	TURB.	CL ₂ RES ppm	CL ₂ lbs	From Stocking	Total Stocking	From Holland	TURB.	CL ₂ RES ppm	CL ₂ lbs	Total Water
1					0	0	2816	0.120	1.18	18	2816
2					0	0	2943	0.130	1.17	18	2943
3					0	0	2985	0.130	1.29	20	2985
4					0	0	3159	0.140	1.29	16	3159
5					0	0	3114	0.160	1.28	20	3114
6					0	0	2757	0.170	1.28	14	2757
7					0	0	2634	0.200	1.11	14	2634
8					0	0	2678	0.220	1.07	16	2678
9					0	0	2805	0.180	1.09	16	2805
10					0	0	2669	0.180	1.22	17	2669
11					0	0	2691	0.220	0.70	18	2691
12					0	0	2602	0.080	1.14	14	2602
13					0	0	2577	0.090	1.10	16	2577
14					0	0	2609	0.080	1.12	15	2609
15					0	0	2694	0.080	1.16	15	2694
16					0	0	2626	0.080	1.30	11	2626
17					2106	2106	705	0.180	1.32	17	2811
18		0.21	1.16	17	2763	2763	0				2763
19		0.23	1.15	17	2965	2965	0				2965
20		0.21	1.10	14	2894	2894	0				2894
21		0.21	1.05	16	2671	2671	0				2671
22		0.21	1.05	16	2954	2954	0				2954
23		0.23	1.24	19	2736	2736	0				2736
24		0.23	1.19	13	2796	2796	0				2796
25		0.22	1.19	15	2716	2716	0				2716
26		0.24	1.18	16	2873	2873	0				2873
27		0.23	1.14	20	2934	2934	0				2934
28		0.24	1.20	17	3108	3108	0				3108
29		0.24	1.15	18	3373	3373	0				3373
30		0.25	1.23	22	3454	3454	0				3454
31		0.25	1.20	23	3344	3344	0				3344
TOTAL	0			243	43687	43687	45064			275	88751
AVER	0			17	1409	1409	1454			16	2863



TOWN OF LADYSMITH - WATER USE

DAILY REPORT FOR THE MONTH OF NOVEMBER 2017

STOCKING LAKE							HOLLAND LAKE				
DATE	8" CONS (Stocking)	TURB.	CL ₂ RES	CL ₂ lbs	From Stocking	Total Stocking	From Holland	TURB.	CL ₂ RES ppm	CL ₂ lbs	Total Water
1		0.27	1.26	22	3572	3572					3572
2		0.29	1.23	24	3581	3581					3581
3		0.13	1.28	20	3405	3405					3405
4					543	543	2604	0.180		22	3147
5			1.00		0	0	3193	0.040	1.08	24	3193
6					0	0	3365	0.030	0.99	24	3365
7					0	0	3226	0.030	1.24	22	3226
8					0	0	3348	0.030	1.02	24	3348
9					0	0	3840	0.050	1.15	24	3840
10					2328	2328	1041	0.050	0.99	22	3369
11		0.14	1.16	24	3440	3440	0				3440
12		0.14	1.32	23	3553	3553	0				3553
13		0.16	1.40	23	3566	3566	0				3566
14		0.15	1.44	19	3528	3528	0				3528
15		0.22	1.45	18	3495	3495	0				3495
16		0.33	1.28	16	3616	3616	0				3616
17		0.14	1.17	18	3470	3470	0				3470
18		0.16	1.20	26	3450	3450	0				3450
19		0.17	1.14	19	3575	3575	0				3575
20		0.18	1.17	19	3378	3378	0				3378
21		0.16	1.28	16	3308	3308	0				3308
22		0.17	1.22	17	3338	3338	0				3338
23		0.19	1.18	19	3378	3378	0				3378
24		0.23	1.17	18	3272	3272	0				3272
25		0.33	1.19	19	3281	3281	0				3281
26		0.16	1.16	17	3365	3365	0				3365
27		0.14	1.14	25	3422	3422	0				3422
28		0.15	1.11	18	3384	3384	0				3384
29		0.15	1.20	22	3452	3452	0				3452
30		0.15	1.21	23	3480	3480	0				3480
31											0
TOTAL	0			465	82180	82180	20617			162	102797
AVER	0			15	2651	2651	665			5	3316



TOWN OF LADYSMITH - WATER USE

DAILY REPORT FOR THE MONTH OF DECEMBER 2017

STOCKING LAKE							HOLLAND LAKE				WATER
DATE	8" CONS (South)	TURB.	CL ₂ RES	CL ₂ lbs	To Arbutus	Total Stocking	To Arbutus	TURB.	CL ₂ RES ppm	CL ₂ lbs	
1		0.15	1.17	16	3358	3358	0				3358
2		0.15	1.11	19	3294	3294	0				3294
3		0.14	1.14	19	3465	3465	0				3465
4		0.14	1.12	20	3478	3478	0				3478
5		0.15	1.17	18	3414	3414	0				3414
6		0.14	1.17	21	3336	3336	0				3336
7		0.14	1.22	18	3417	3417	0				3417
8		0.14	1.16	18.5	3626	3626	0				3626
9		0.12	1.18	18	1098	1098	0				1098
10		0.12	1.08	21	3631	3631	0				3631
11		0.11	1.18	24	3665	3665	0				3665
12		0.11	1.12	22	3533	3533	0				3533
13		0.12	1.12	24	3627	3627	0				3627
14		0.12	1.11	22	3540	3540	0				3540
15		0.12	1.01	19	3411	3411	0				3411
16		0.12	0.98	20	3379	3379	0				3379
17		0.12	1.10	22	3435	3435	0				3435
18		0.12	1.01	19	3487	3487	0				3487
19		0.13	1.07	21	3525	3525	0				3525
20		0.12	1.14	22	3523	3523	0				3523
21		0.12	1.07	20	3567	3567	0				3567
22		0.12	1.14	22	3625	3625	0				3625
23		0.12	1.11	22	3668	3668	0				3668
24		0.12	1.04	23	3699	3699	0				3699
25		0.12	1.08	19	3522	3522	0				3522
26		0.12	1.12	19	3433	3433	0				3433
27		0.12	0.98	14	3506	3506	0				3506
28		0.12	1.15	21	3668	3668	0				3668
29		0.12	1.16	28	3552	3552	0				3552
30		0.12	1.14	16	3510	3510	0				3510
31		0.11	1.22	18	3568	3568	0				3568
TOTAL	0			625.5	106560	106560	0			0	106560
AVER	0			20	3437	3437	0	#DIV/0!	#DIV/0!	0	3437

