

Coastal Fire Centre: Status Report




Prepared 06/23/2021

Zone Fire Danger Rating and Activity Level		
Zone	Fire Danger Rating	Activity Level
Fraser	Moderate to high	3
Pemberton	Moderate to high	2
Sunshine Coast	Moderate	2
South Island	Moderate to high	2
Mid Island	Moderate	2
North Island	Generally low	2
Central Coast (Bella Coola)	Moderate	2
Haida Gwaii	Moderate	1

Overview
COFC is experiencing hot, dry summer weather, and the Coastal Fire Centre has enacted a Category 2 and Category 3 burn prohibition in all zones except for Haida Gwaii beginning at noon on June 23, 2021.
While campfires are still allowed in COFC, we are asking everyone to use caution: to prepare an adequate fire guard around any campfire, to never leave a campfire unattended, to have ample water and/or tools on hand for extinguishing fully (until cool to the touch) before leaving the area.
All 64 fires in COFC so far this year have been human-caused or are undetermined at this time. All human-caused fires are preventable.

Fire Activity			
Fires Currently Burning	2 (2 human-caused) <small>*Subtotals may not add up to the total, since fires not classified as "lightning-caused" or "human-caused" are still under investigation.</small>		
New Fires Last Week	6		
	This Fire Season (since April 1)	Last Year (2019)	10-Year Avg. (2010 – 2019)
Total Fires to Date	66	31	41
Total Hectares to Date	120	236	1331

Active Fires
V10859 – Eleven Mile Creek fire – Being Held at 50 ha in size as of June 23, 2021. Assigned to the incident are 61 staff, 4 helicopters, two water tenders and one piece of heavy equipment. The fire is burning away from highway 3 and is not threatening any values other than timber at this time. The fire is highly visible from Highway 3 but is not affecting travel in any way.

Fire Prohibitions and Restrictions		
		
Cat 2 – Prohibition Cat 3 – Prohibition	No Ban	Not in Effect
For more information on specific activities that are prohibited during a Category 2, Category 3 or campfire prohibition, visit https://www2.gov.bc.ca/gov/content/safety/wildfire-status		

Coastal Fire Centre: Fire Zones







Click [here](#) for more information about the Coastal Fire Centre (Fire Danger Rating Maps, Danger Class Reports, Fire Weather Maps, Active Wildfire Map) or visit: <https://www2.gov.bc.ca/gov/content/safety/wildfire-status>

Weather Forecast
OUTLOOK (Friday - Sunday): This period sees the ridge start to rebound quite aggressively into the province, with temperatures climbing each day and a record breaking weekend expected as sites see values into the upper 30's and low 40's. Sunshine and dry conditions go along with these temperatures as steady outflow conditions develop on Friday and pull drier interior air onto the coast.

Coastal Contact Information

Coastal Fire Centre Information Officer: 250 951-4229
To Report a Wildfire: 1 800 663-5555 or *5555 on a cell phone
Fire Information Line: 1 888 336-7378
Burn Registration Line: 1 888 797-1717

Follow us:
 **Twitter:** @BCGovFireInfo
 **Facebook:** @BCForestFireInfo
 **Website:** www.bcwildfire.ca
 **FireSmart** www.FireSmartBC.ca and www.FireSmartCanada.ca

Coastal Fire Centre: Status Report

Prepared 06/23/2021

Zone Activity Level	
Level 1: (Exporting)	
<ul style="list-style-type: none"> Low to normal fire activity; no additional resource support is anticipated Adequate resources to deal with anticipated fire demands Monitor and anticipate possible support for non-wildfire provincial emergencies Zone resources may be deployed to other zones, fire centres, and out of province 	
Level 2: (Exporting/ Holding)	
<ul style="list-style-type: none"> There is an increase in fire activity; zone resources are adequate to meet their demands Monitor and anticipate possible support for non-wildfire provincial emergencies Limited resources may be deployable to other zones, fire centres, or out of province 	
Level 3: (Holding)	
<ul style="list-style-type: none"> There is an increase in fire activity; zone may not be able to meet local resource demands Resources from other zones / fire centres may be requested to assist zone activity Long term strategic planning becomes critical in determining what resources are needed where Zone staff on standby based on anticipated needs 	
Level 4: (Holding/ Importing)	
<ul style="list-style-type: none"> The zone is experiencing a high level of fire activity Zone resources will need to be supplemented from other zones / fire centres / type 2 crews Out of province resource requests for specific or critical resources may be required if provincial resource capacity is not able to handle fire demands 	
Level 5: (Importing)	
<ul style="list-style-type: none"> The zone is experiencing very significant fire activity, and/or extreme fire behaviour; heavy demands on provincial and fire centre resources are occurring and anticipated to continue Resource capacity is supplemented with staff from Wildfire TEAMS, other Ministries, the forest sector, Fire Departments, and type 2/3 resources 	
Fire Stages of Control	
Out of Control	Describes a wildfire that is not responding (or only responding on a limited basis) to suppression action, such that the perimeter spread is not being contained.
Being Held	Indicates that (with the resources currently committed to the fire) sufficient suppression action has been taken that the fire is not likely to spread beyond existing or predetermined boundaries under the prevailing and forecasted conditions.
Under Control	The fire has received sufficient suppression action to ensure no further spread of the fire.

Disclaimer: The information in this status report is intended for general purposes only and should not be relied on for operational decisions as fires are dynamic and situations change quickly. The BC Wildfire Service makes no warranties or guarantees either expressed or implied as to the completeness, accuracy or correctness of the information, nor accept any liability arising from any incorrect, incomplete or misleading information contained therein.

Fire Danger Rating	
Status	Description
Low	Fires may start easily and spread quickly but there will be minimal involvement of deeper fuel layers or larger fuels.
Moderate	Forest fuels are drying and there is an increased risk of surface fires starting. Carry out any forest activities with caution.
High	Forest fuels are very dry and the fire risk is serious. New fires may start easily, burn vigorously, and challenge fire suppression efforts. Open burning and industrial activities may be restricted.
Extreme	Extremely dry forest fuels and the fire risk is very serious. New fires will start easily, spread rapidly, and challenge fire suppression efforts. Open burning, industrial activities and campfires may be restricted.
Wildfire Ranks	
Rank	Description
1	Characteristics: Smouldering ground fire, no open flame, white smoke, slow (i.e. creeping) rate of fire spread. Firefighting tactics: Direct attack with ground crews using hand tools and water delivery systems (i.e. pumps and hose).
2	Characteristics: Surface fire, visible, open flame, unorganised or inconsistent flame front, slow rate of spread. Firefighting tactics: Direct attack with ground crews using hand tools, water delivery systems, or heavy equipment. Hand constructed control lines and lines that have been cleared of combustible material will likely be successful.
3	Characteristics: Organised flame front – fire progressing in organised manner, occasional candling may be observed along the perimeter and/or within the fire, moderate rate of spread. Firefighting tactics: Hand constructed control lines alone are likely to be challenged, ground crews conducting direct attack may require air support from fixed-wing air tankers, skimmers or helicopters conducting bucketing or tanking operations. Control lines constructed by heavy equipment will generally be effective.
4	Characteristics: Grey to black smoke, organised surface flame front, moderate to fast rate of spread on the ground, short aerial bursts through the forest canopy, short-range spotting. Firefighting tactics: Ground operations may not be successful at the head of the fire, indirect tactics may be required to bring the head of the fire under control. Parallel attack may be used along the flanks of the fire to direct the head into favourable ground or fuels. Air operations may be required to support ground personnel.
5	Characteristics: Black to copper smoke, organised crown fire front, moderate to long-range spotting and spot fire growth. Firefighting tactics: The limited options available include indirect attack and planned ignitions to remove fuel in the path of this type of fire behaviour. Ground operations are often restricted to fighting the least active sections of the fire or conducting ground ignition operations from secure control lines with readily available escape routes and safety zones.
6	Characteristics: Organised crown fire front, long-range spotting and independent spot fire growth, possible fireballs and whirls, violent fire behaviour probable, a dominant smoke column may develop which influences fire behaviour. Firefighting tactics: Firefighting under these conditions is extremely dangerous. Suppression efforts will be well away from active fire behaviour and may include preparing structure protection measures or conducting indirect large-scale ignition operations in an attempt to steer the fire. Often, the safest and most prudent strategy is to pull resources back to safe areas, ensure that personnel and the general public are safe, and wait for fire behaviour to lessen before re-engaging in fire suppression operations.



RANK 1 RANK 2 RANK 3 RANK 4 RANK 5 RANK 6